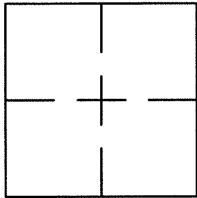


**CORNER RECORD**Document Number CR 7610City of CASTRO VALLEYCounty of ALAMEDA, CaliforniaBrief Legal Description WELL MONUMENT LOCATED WITHIN LUX AVE.**CORNER RECORD**

Government Corner ☐ Control ☐  
 Meander ☐ Property ☒  
 Rancho ☐ Other ☐  
 Date of Survey 10/12/2015

**COORDINATES**

(Optional)

N. 2083083' ±  
 E. 6105047' ±  
 Zone \_\_\_\_\_ Datum \_\_\_\_\_  
 Elev. \_\_\_\_\_

**Corner** — Left as found ☒ Found and tagged ☐ Established ☐ Reestablished ☐ Rebuilt ☐

Identification and type of corner found: Evidence used to identify or procedure used to establish or reestablish the corner:  
FOUND IRON PIN IN WELL MONUMENT IN FRONT OF CASTRO VALLEY HIGH SCHOOL  
LOCATED WITHIN THE INTERSECTION OF LUX AVE AND SANTA MARIA AVE.

THIS POINT WAS REFERENCED PRIOR TO A CONSTRUCTION  
PROJECT IN THE VICINITY


A description of the physical condition of the monument as found and as set or reset:  
FOUND AND SET POINTS AS SHOWN ON PAGE 2.

THE TIES SHOWN HEREON ARE FOR THE PUPOSE OF PERPETUATING FOUND MONUMENTATION.  
NO CLAIM IS MADE AS TO THE RELATIONSHIP OF THE POINTS OR LINES SHOWN HEREON TO  
TRUE BOUNDARY LOCATIONS.

**SURVEYOR'S STATEMENT**


This Corner Record was prepared by me or under my direction in conformance with  
 the Land Surveyors' Act on OCTOBER 15, 2015.

Signed Vincent H. Cunha L.S. Number LS 4520  
VINCENT H. CUNHA

**COUNTY SURVEYOR'S STATEMENT**

This Corner Record was received 10-26-15 and examined  
 and filed 11-16-2015

Signed Russell R. Penland Title County Surveyor



**County Surveyor's Comment** \_\_\_\_\_

PRE

SPEC 2284 R23435

# LEGEND

- FOUND IRON PIN IN MONUMENT WELL
- X SET CUT CROSS IN CURB
- AA##A# ALAMEDA COUNTY MONUMENT I.D.
- (19592) STREET ADDRESS

SCALE: 1" = 30'

