


# CORNER RECORD

APN No. 426 - 120 - 29 - (Optional)

Document Number

BK 25 Pg. 28  
CR 2844City of UnincorporatedCounty of ALAMEDA

, California

Brief Legal Description West Line of Parcel Map No. 2413 (116 Maps 90)

## CORNER TYPE

Government Corner ☐Control ☐Meander ☐Property ☒Rancho ☐Other ☐Date of Survey May 28, 2006

## COORDINATES

(Optional)

N. \_\_\_\_\_

E. \_\_\_\_\_

Zone \_\_\_\_\_

Datum \_\_\_\_\_

Elev. \_\_\_\_\_

Corner - Left as found ☐ Found and tagged ☐ Established ☒ Reestablished ☐ Rebuilt ☐

In compliance with Section 8771 of the Professional Land Surveyors' Act, this corner record is being filed to ESTABLISH \_\_\_\_ / REESTABLISH \_\_\_\_ the position of an existing monument PRIOR \_\_\_\_ / SUBSEQUENT \_\_\_\_ to street or highway reconstruction. (Use this portion only when applicable.)

Identification and type of corner found: Evidence used to identify or procedure used to establish or reestablish the corner:


See Map

A description of the physical condition of the monument as found and as set or reset:

See Map

## SURVEYOR'S STATEMENT


This Corner Record was prepared by me or under my direction in conformance with

the Land Surveyors' Act on May 30, 2006Signed Bruce W. Starr L.S. ~~4392~~ E. Number 4392

## COUNTY SURVEYOR'S STATEMENT

This Corner Record was received 10-04-06 and examinedand filed 12-11-06Signed Russell R. Penland, Jr. Title County Surveyor

County Surveyor's Comment \_\_\_\_\_



TRACT 7043 (248 Maps 47)

SCALE: 1" = 30'

Found  $\frac{3}{4}"$   $\phi$   
Iron Pipe  
with Tag  
per P.M. 2413  
"R.E. 9821"

Set  $\frac{5}{8}"$  Rebar  
w/plastic cap.  
"L.S. 4392"

Set  $\frac{5}{8}"$  Rebar  
w/plastic cap,  
"L.S. 4392"

PARCEL 2

NO. 2413

MAP (116 Maps 90)

PARCEL 1

N 9°00'30"E

30.00

N 81°00'24"W

129.39

N 9°00'30"E  
130.00

EAST AVENUE

Co. Rd. No. 5222

EDGEBROOK DRIVE

N 81°00'24"W

389.75

Found R.R. spike per  
R.S. No. 1459 (21 R.S. 40)

426-120-30